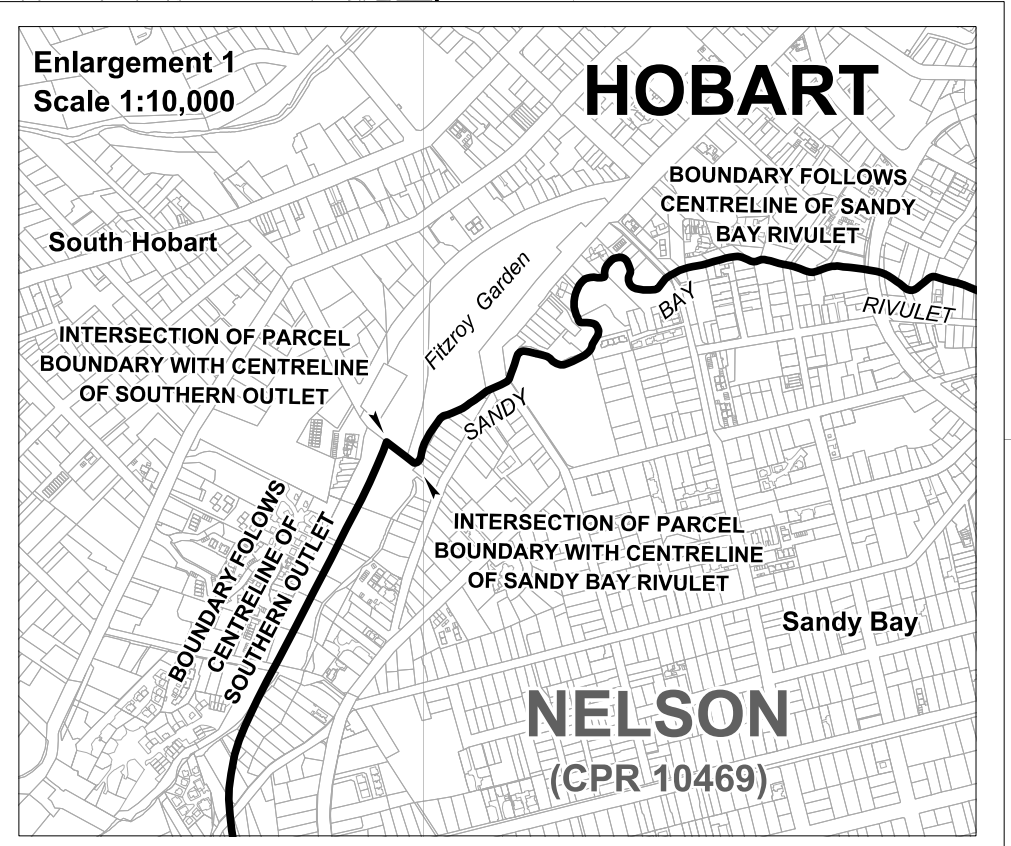
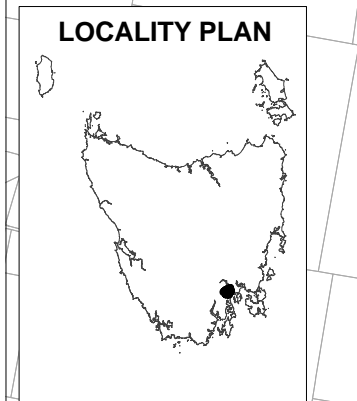
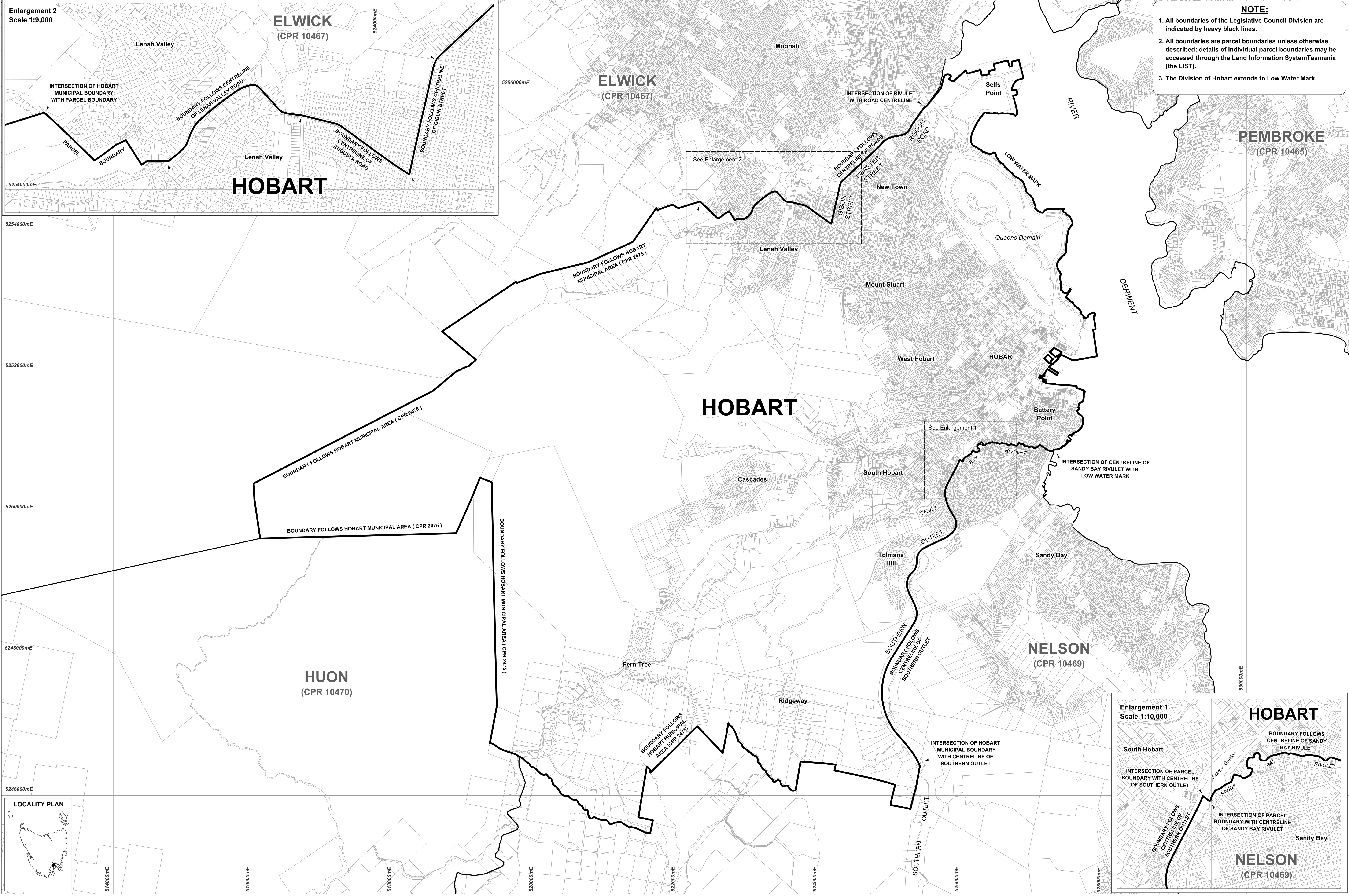


NOTE:

1. All boundaries of the Legislative Council Division are indicated by heavy black lines.
2. All boundaries are parcel boundaries unless otherwise described; details of individual parcel boundaries may be accessed through the Land Information System Tasmania (the LIST).
3. The Division of Hobart extends to Low Water Mark.



	LEGISLATIVE COUNCIL DIVISION OF HOBART		No.	PRODUCTION / AMENDMENT	AUTHORITY	REFERENCE	DRAWN	APPROVED	DATE	SCALE	1 : 25000		CPR 10468
			1.	PRODUCTION	Tas Electoral Com	CIS-4224	P.P.	P.P.	15-05-2017	GRID	MGA94 Zone 55		
LAND TASMANIA - DEPARTMENT OF PRIMARY INDUSTRIES, PARKS, WATER AND ENVIRONMENT					GAZETTED:		STAT RULE:						