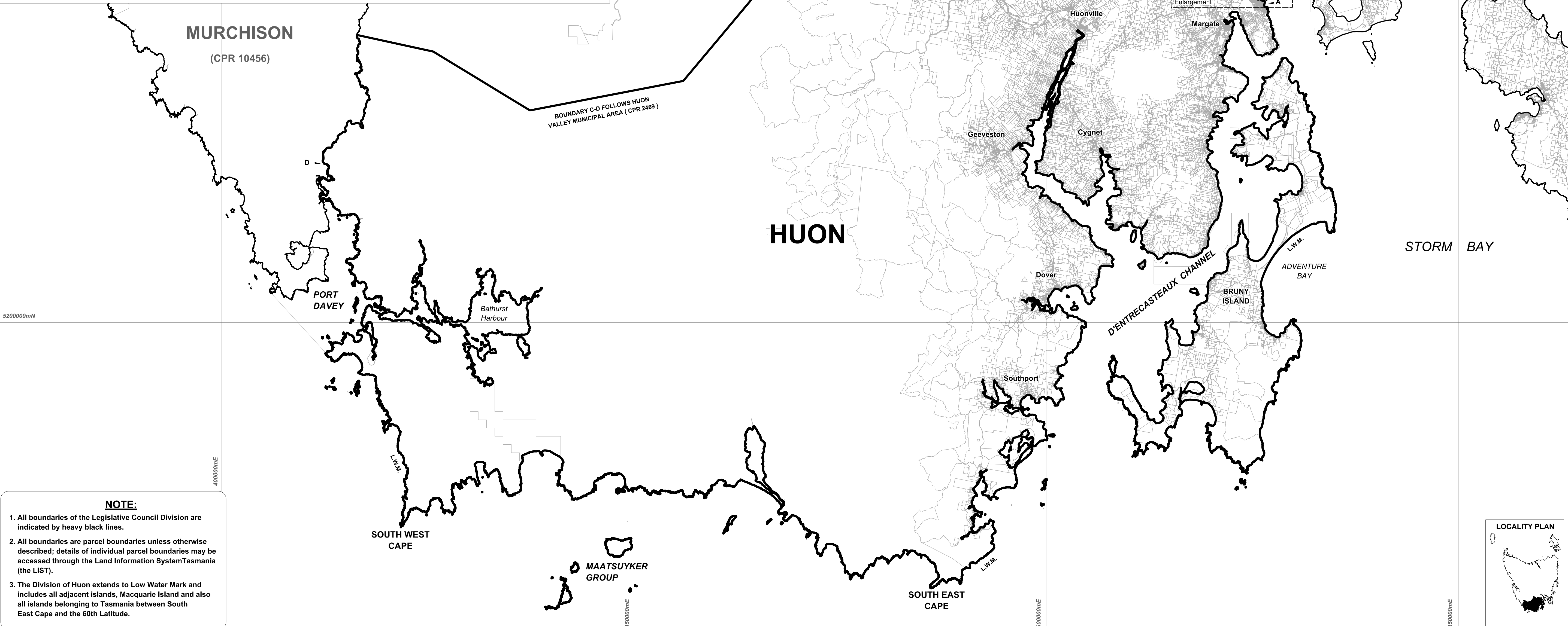
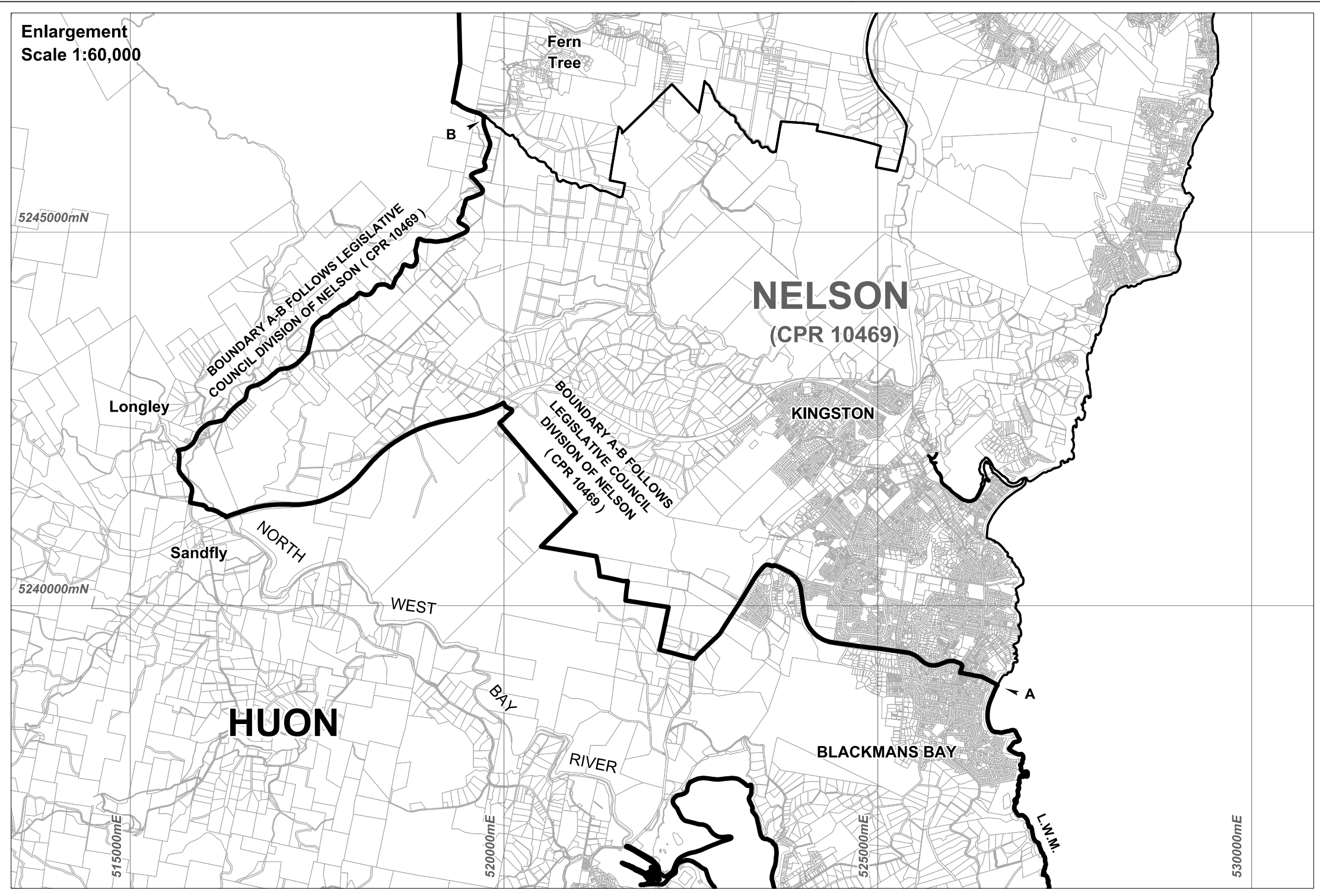


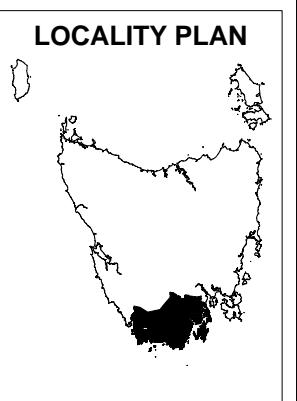
Enlargement
Scale 1:60,000



See Enlargement

NOTE:

1. All boundaries of the Legislative Council Division are indicated by heavy black lines.
2. All boundaries are parcel boundaries unless otherwise described; details of individual parcel boundaries may be accessed through the Land Information System Tasmania (the LIST).
3. The Division of Huon extends to Low Water Mark and includes all adjacent islands, Macquarie Island and also all islands belonging to Tasmania between South East Cape and the 60th Latitude.



**LEGISLATIVE COUNCIL
DIVISION OF HUON**

No.	PRODUCTION / AMENDMENT	AUTHORITY	REFERENCE	DRAWN	APPROVED	DATE	SCALE
1.	PRODUCTION	Tas Electoral Com	CIS-4224	PP	P.P.	15-05-2017	1 : 250000 MGA94 Zone 55
							DATUM(V) AHD
							CONTOUR 10 Metres

LAND TASMANIA - DEPARTMENT OF PRIMARY INDUSTRIES, PARKS, WATER AND ENVIRONMENT

GAZETTED: STAT RULE:

CENTRAL PLAN REGISTER

Surveyor General *[Signature]*
Date Registered 16-05-2017

GDA

CPR 10470