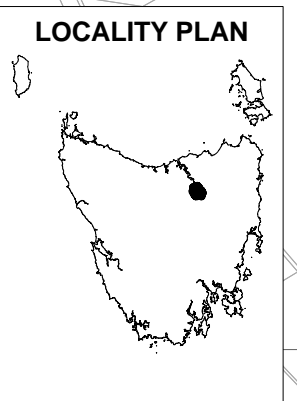
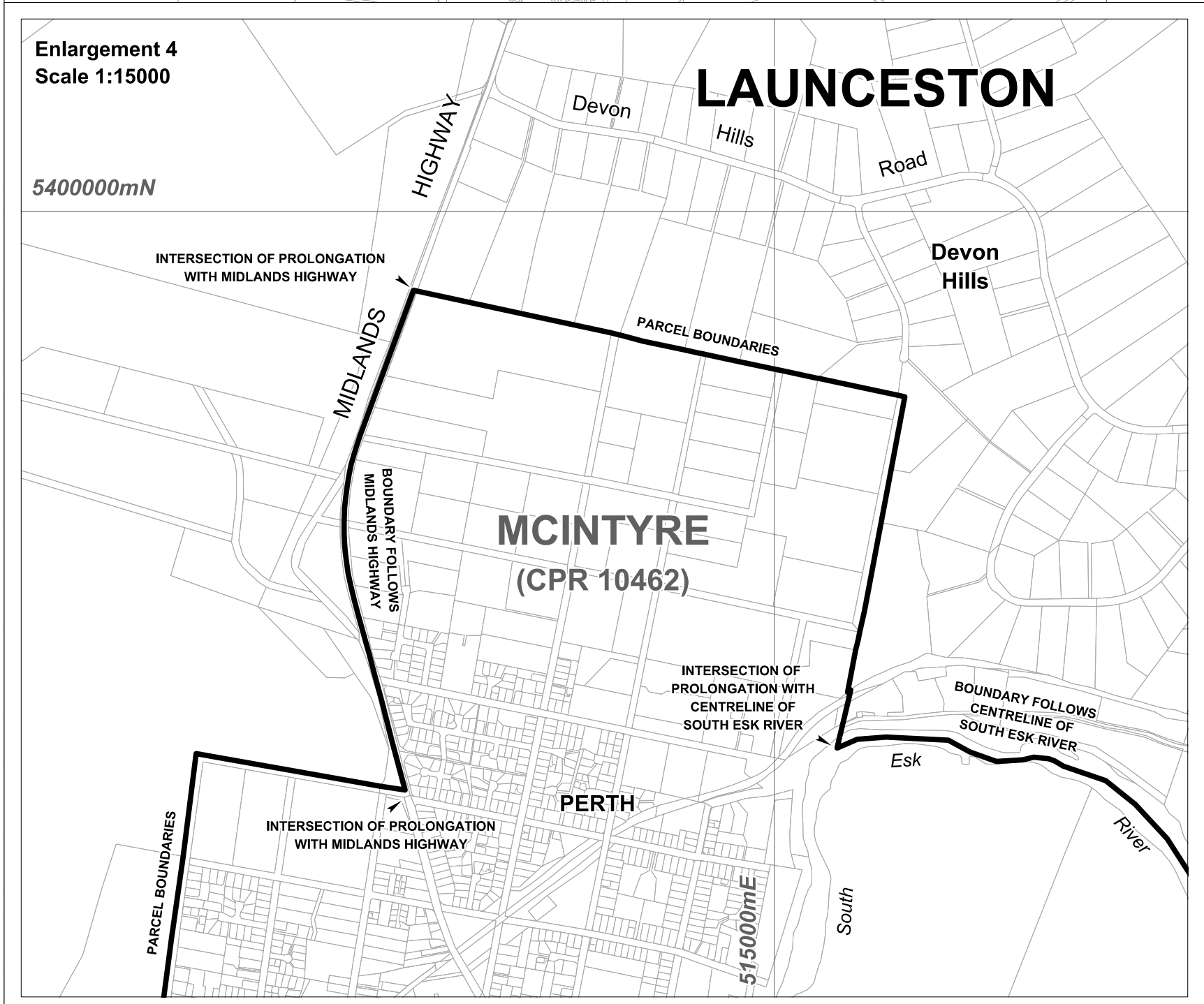
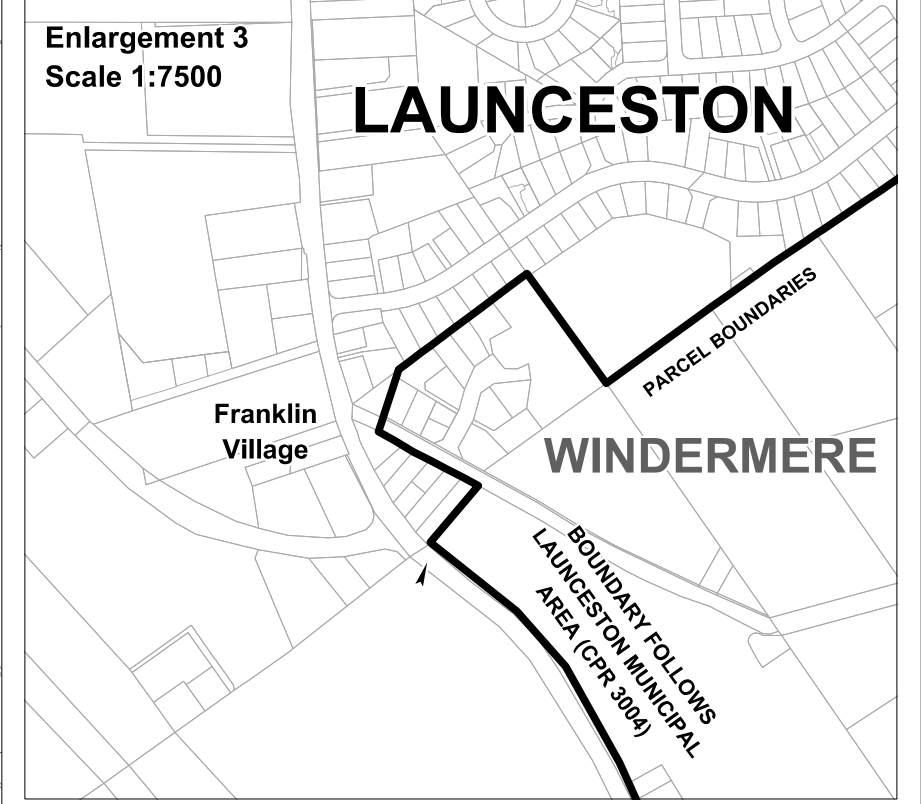
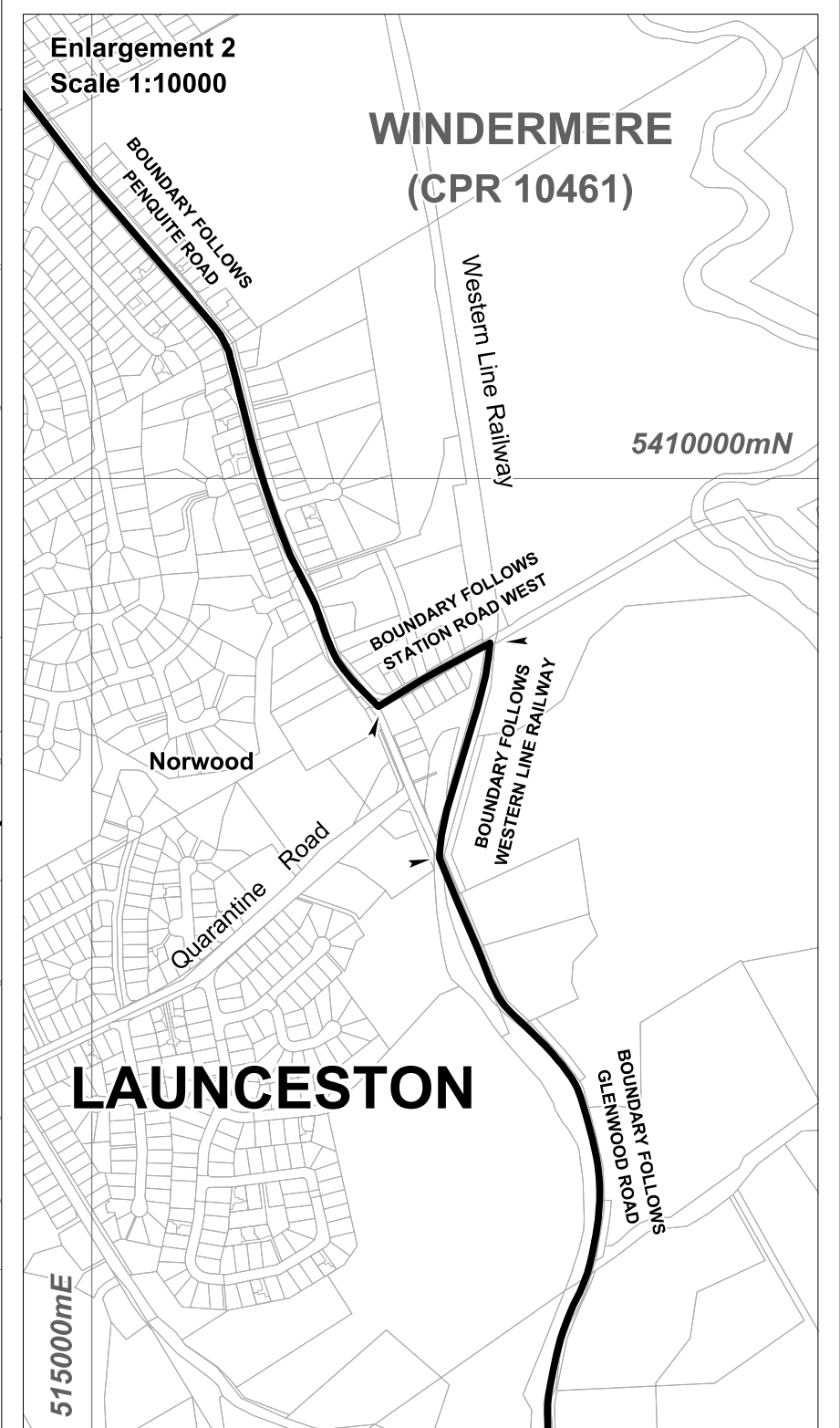
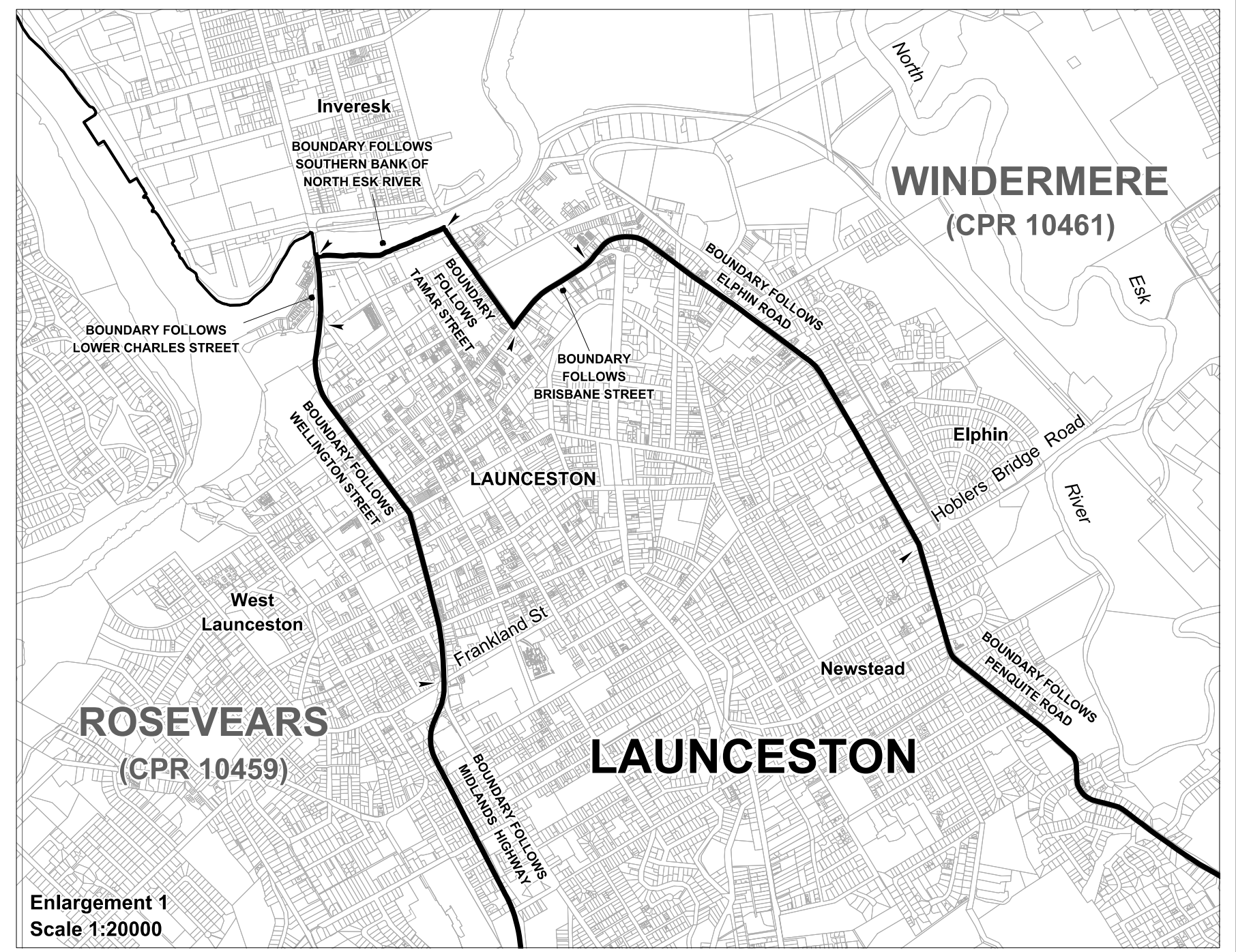
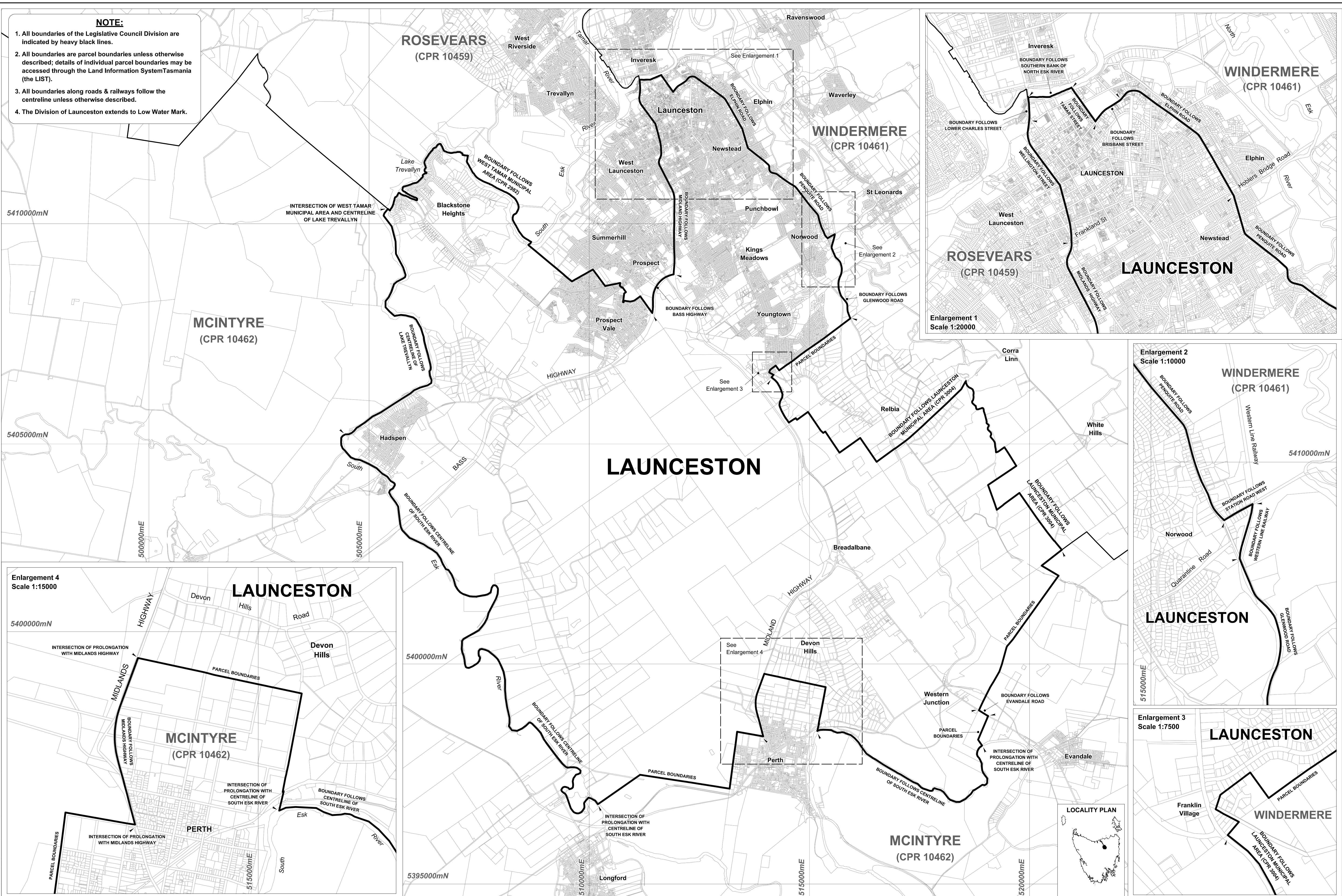


**NOTE:**

1. All boundaries of the Legislative Council Division are indicated by heavy black lines.
2. All boundaries are parcel boundaries unless otherwise described; details of individual parcel boundaries may be accessed through the Land Information System Tasmania (the LIST).
3. All boundaries along roads & railways follow the centreline unless otherwise described.
4. The Division of Launceston extends to Low Water Mark.



	<b>LEGISLATIVE COUNCIL DIVISION OF LAUNCESTON</b>		No.	PRODUCTION / AMENDMENT	AUTHORITY	REFERENCE	DRAWN	APPROVED	DATE	SCALE	1:40,000		CENTRAL PLAN REGISTER Surveyor General Date Registered 16-05-2017	<b>CPR 10460</b>	
			1.	PRODUCTION	Tas Electoral Com	CIS-4224	PH	P.P.	15-05-2017	GRID	MGA94 Zone 55				DATUM(V)
LAND TASMANIA - DEPARTMENT OF PRIMARY INDUSTRIES, PARKS, WATER AND ENVIRONMENT					GAZETTED:		STAT RULE:								