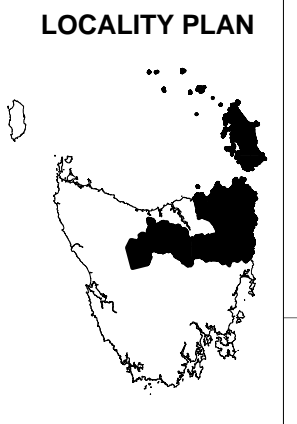
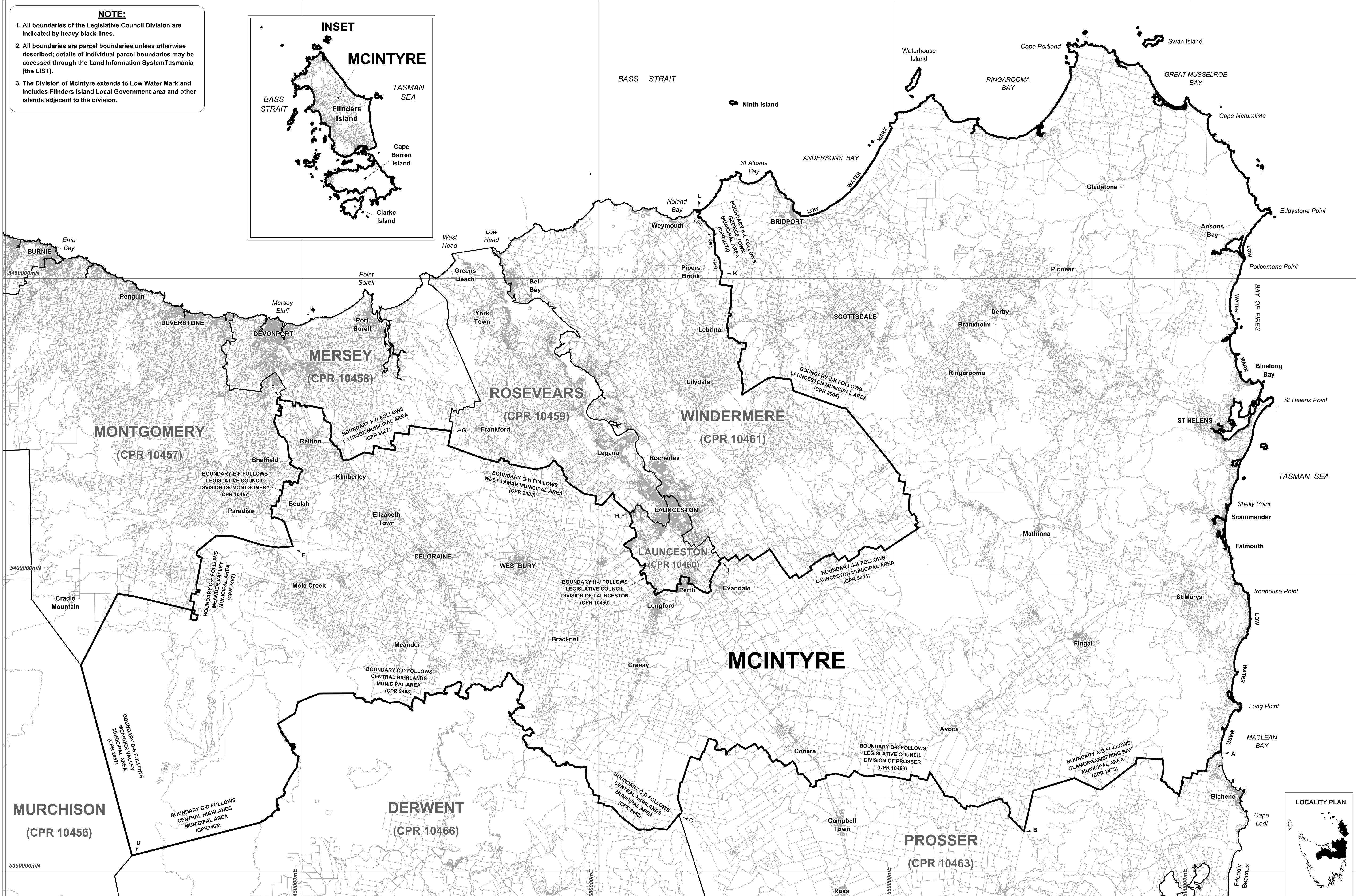
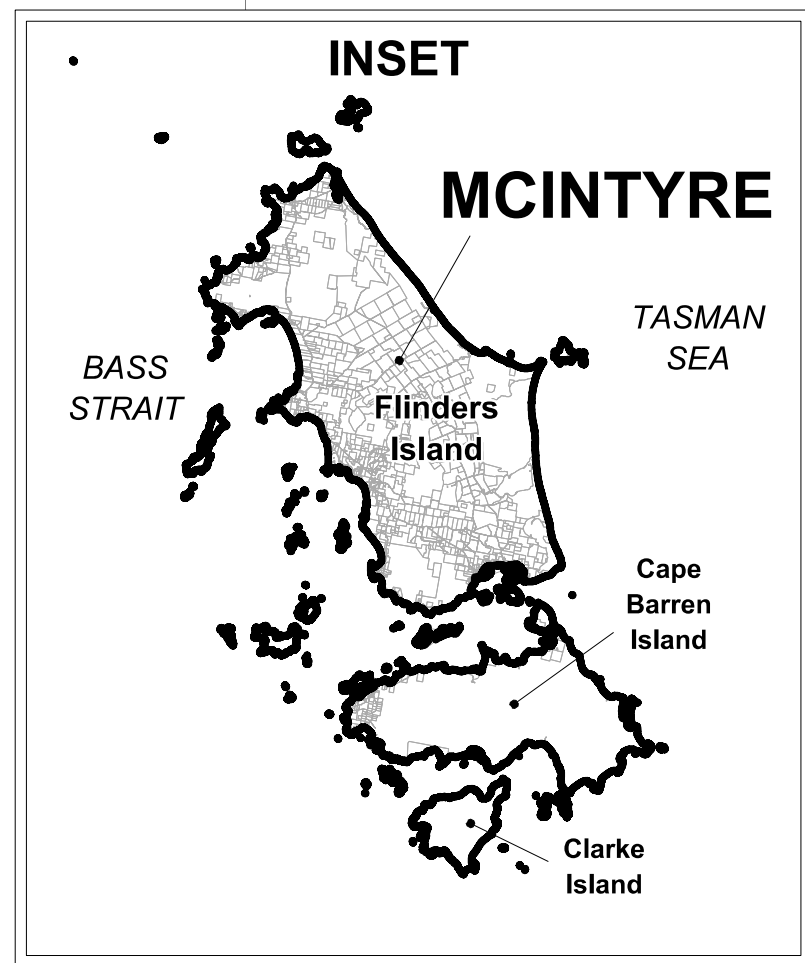


NOTE:

1. All boundaries of the Legislative Council Division are indicated by heavy black lines.
2. All boundaries are parcel boundaries unless otherwise described; details of individual parcel boundaries may be accessed through the Land Information System Tasmania (the LIST).
3. The Division of McIntyre extends to Low Water Mark and includes Flinders Island Local Government area and other islands adjacent to the division.



**LEGISLATIVE COUNCIL
DIVISION OF MCINTYRE**

No.	PRODUCTION / AMENDMENT	AUTHORITY	REFERENCE	DRAWN	APPROVED	DATE	SCALE	GRID	DATUM(V)	CONTOUR	GAZETTED:	STAT RULE:
1.	PRODUCTION	Tas Electoral Com	CIS-4224	PH	P.P.	15-05-2017	1 : 300,000	MGA94 Zone 55	AHD	10 Metres		

CENTRAL PLAN REGISTER
CPR 10462
 Surveyor General
 Date Registered 16-05-2017
 GDA