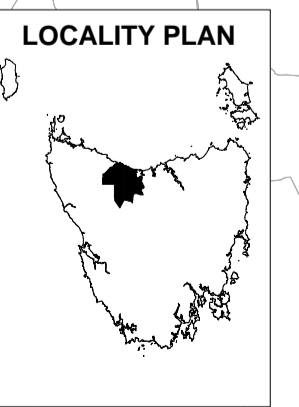
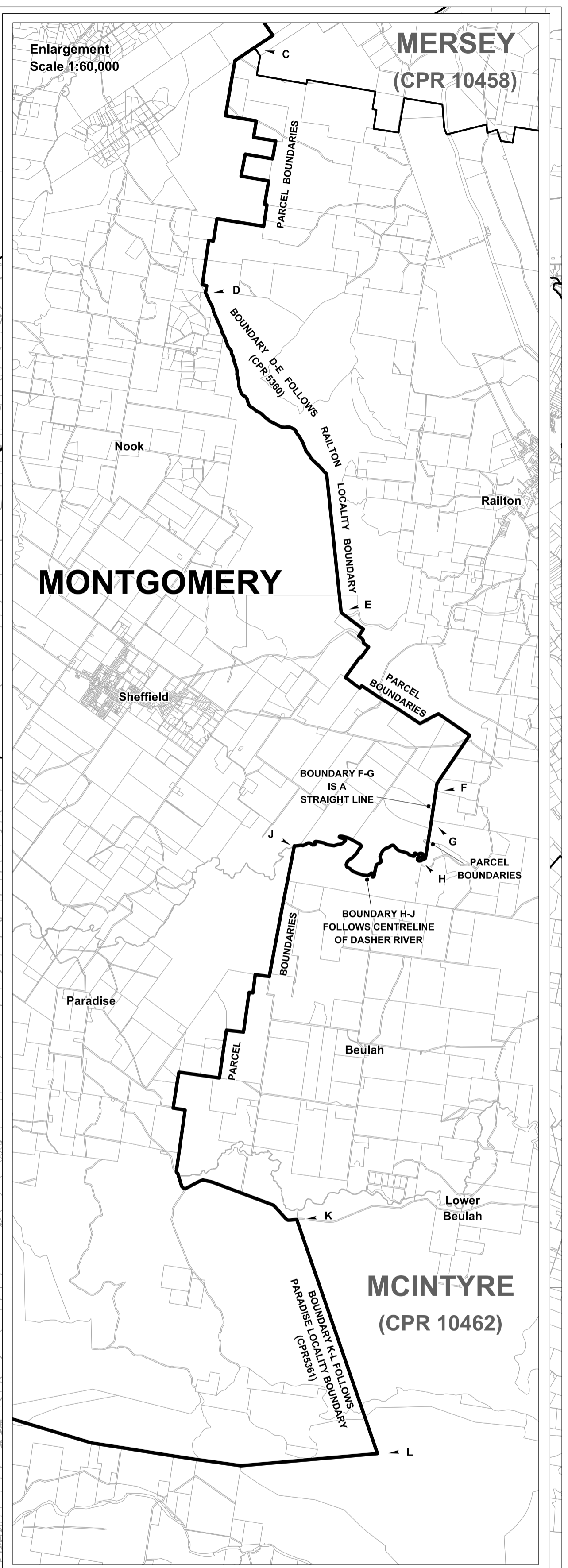
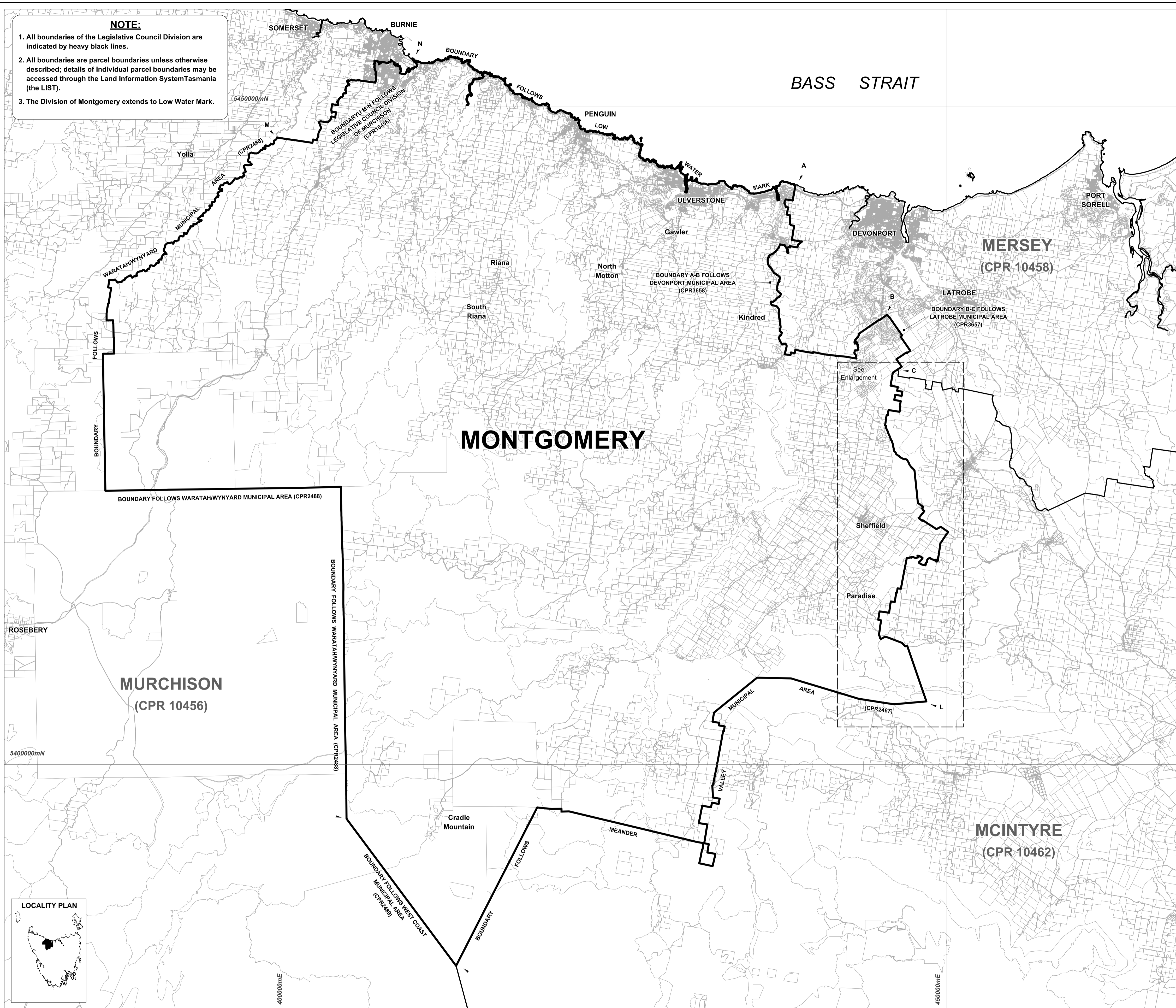


NOTE:

- All boundaries of the Legislative Council Division are indicated by heavy black lines.
- All boundaries are parcel boundaries unless otherwise described: details of individual parcel boundaries may be accessed through the Land Information System Tasmania (the LIST).
- The Division of Montgomery extends to Low Water Mark.



**LEGISLATIVE COUNCIL
DIVISION OF MONTGOMERY**

No.	PRODUCTION / AMENDMENT	AUTHORITY	REFERENCE	DRAWN	APPROVED	DATE	SCALE
1.	PRODUCTION	Tas Electoral Com	CIS-4224	PH	P.P.	15-05-2017	1 : 150,000
							GRID MGA94 Zone 55
							DATUM(V) AHD
							CONTOUR 10 Metres

CENTRAL PLAN REGISTER
 Surveyor General
 GDA Date Registered 16-05-2017

**CPR
10457**