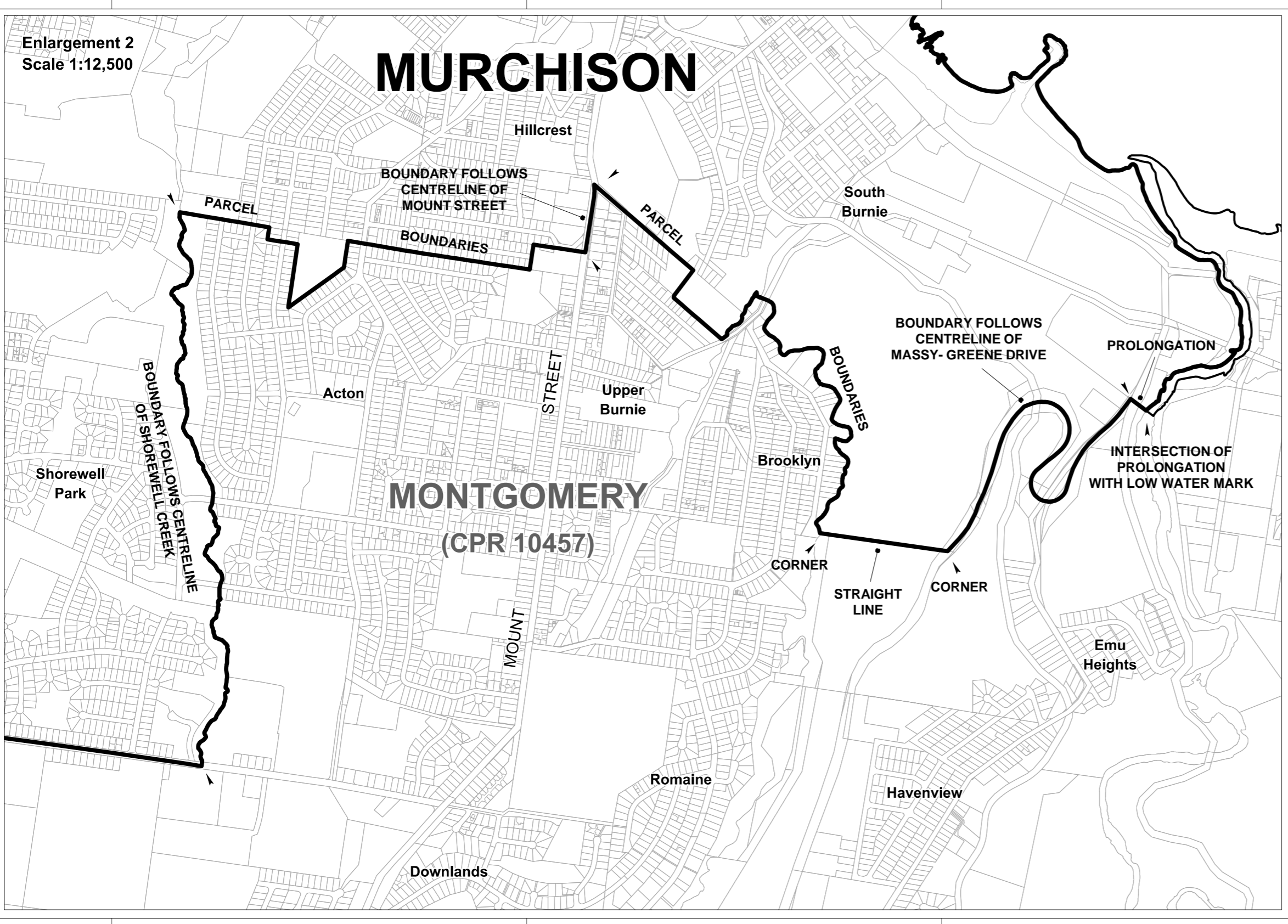
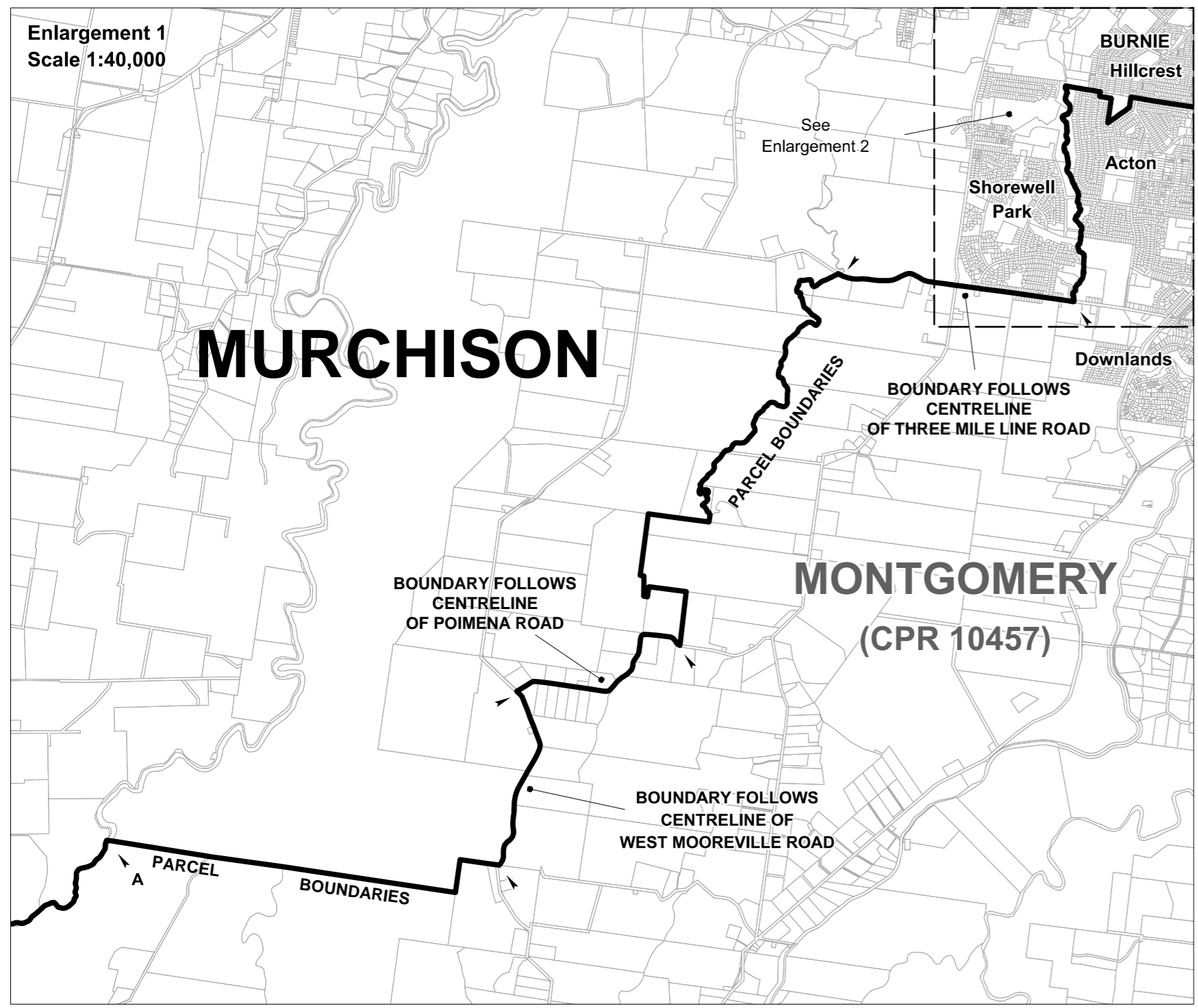
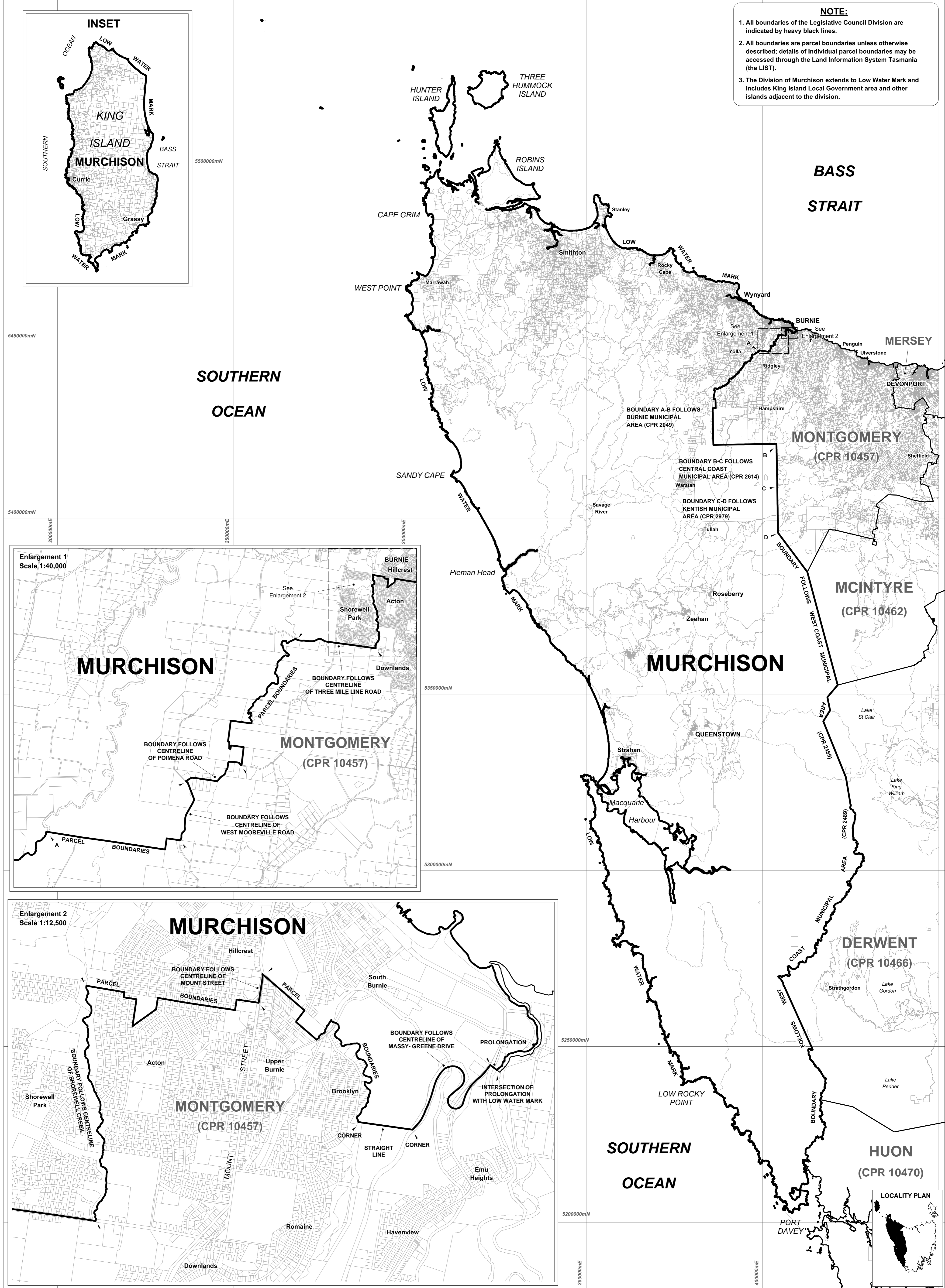
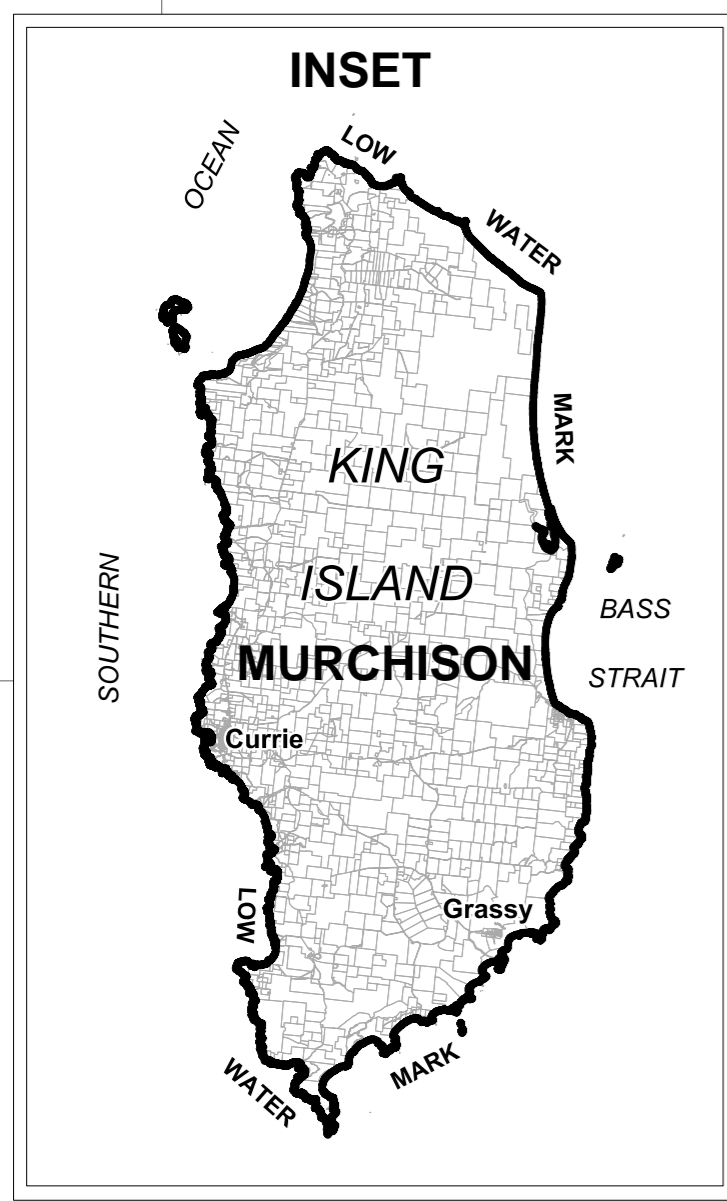


- NOTE:**
1. All boundaries of the Legislative Council Division are indicated by heavy black lines.
 2. All boundaries are parcel boundaries unless otherwise described; details of individual parcel boundaries may be accessed through the Land Information System Tasmania (the LIST).
 3. The Division of Murchison extends to Low Water Mark and includes King Island Local Government area and other islands adjacent to the division.



	LEGISLATIVE COUNCIL DIVISION OF MURCHISON		No.	PRODUCTION / AMENDMENT	AUTHORITY	REFERENCE	DRAWN	APPROVED	DATE	SCALE	CENTRAL PLAN REGISTER Surveyor General Date Registered 16-05-2017	CPR 10456
			1.	PRODUCTION	Tas Elect Com	CIS-4224	PH	P.P.	15-05-2017	1:500,000		
LAND TASMANIA - DEPARTMENT OF PRIMARY INDUSTRIES, PARKS, WATER AND ENVIRONMENT			GAZETTED:		STAT RULE:		DATUM(V) AHD CONTOUR 10 Metres					